

I, JOE D. WHITE, HEREBY CERTIFY THAT THIS PLAT CORRECTLY REPRESENTS A BOUNDARY SURVEY MADE OR VERIFIED BY ME, ALL MONUMENTS REQUIRED ACTUALLY EXIST AND ARE CORRECTLY SHOWN AS DIRECTED BY THE COURT.

Replatted By Order of Court  
Streett, et al v. Riddick, et al  
Pulaski Chancery No. 89-5601  
Affirmed as Modified by  
Supreme Court of Arkansas No. 92-211

Honorable Annabelle C. Imber, Chancellor

DATE OF EXECUTION 11/2/94  
JOE D. WHITE  
REGISTERED LAND SURVEYOR  
NO. 534, ARKANSAS


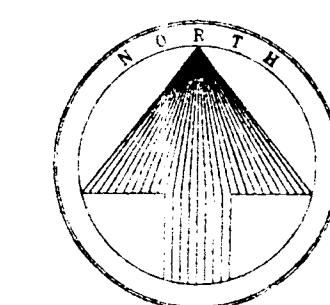

Annabelle C. Imber  
November 7, 1994

CERTIFICATE OF RECORDING

CERTIFICATE OF FINAL APPROVAL

THIS DOCUMENT, NUMBER 95 13557, FILED FOR RECORD 3-8, 1994, IN PLAT BOOK E, PAGE 274.

DATE OF EXECUTION 11/3/94  
LITTLE ROCK PLANNING COMMISSION



GENERAL NOTES:

1. IRON PINS WERE SET AT CORNERS AND AT CENTER OF PAVED DRIVE WHERE LOT LINES INTERSECT.
2. ALL EASEMENTS SHOWN WERE TO BE USED AS SPECIFIED ON PLAT.
3. EASEMENTS SHOWN WITH 'E' ARE ELECTRICAL EASEMENTS.
4. DISTANCES SHOWN ALONG CURVES ARE CHORDS.
5. FBL MEANS FRONT BUILDING LINE, BB. MEANS BACK BUILDING LINE.
6. THE SOUTH LINE OF PLOTS 4, 5, AND 8 IS SET AT THE CENTERLINE OF THE EXISTING ASPHALT DRIVE.

331-060 00

REPLATTED BY ORDER OF COURT  
STREETT, ET AL V. RIDDICK, ET AL  
PULASKI CHANCERY NO. 89-5601  
AFFIRMED AS MODIFIED BY  
SUPREME COURT OF ARKANSAS NO. 92-211

# GREENBRIER SUBDIVISION

BEING PART OF THE NE 1/4, NW 1/4,  
SECTION 32, T-2-N, R-12-W  
LITTLE ROCK, PULASKI COUNTY, ARKANSAS

WHITE-DATERS & ASSOCIATES, INC.  
CIVIL ENGINEERING, LAND PLANNING & DEVELOPMENT, SURVEYING  
401 VICTORY STREET LITTLE ROCK, ARKANSAS 72201

95 13557

